

YCFC&WCD BOARD OF DIRECTORS

August 1, 2023



YOLO COUNTY
FLOOD CONTROL &
WATER CONSERVATION
DISTRICT

Agenda Item #1

Adoption of the
July 11, 2023 Regular Board
Meeting Minutes

Agenda Item #2

Open Forum

Guest introductions, unscheduled appearances and opportunity for public comment on non-agenda items

Agenda Item #3

Adding Items to the Posted Agenda

Agenda Item #4

January 2023 Storm Events
Emergency Canal Repairs



Pleasant's Prairie Canal



Cache Creek North Side





Cache Creek North Side



West Adams Canal



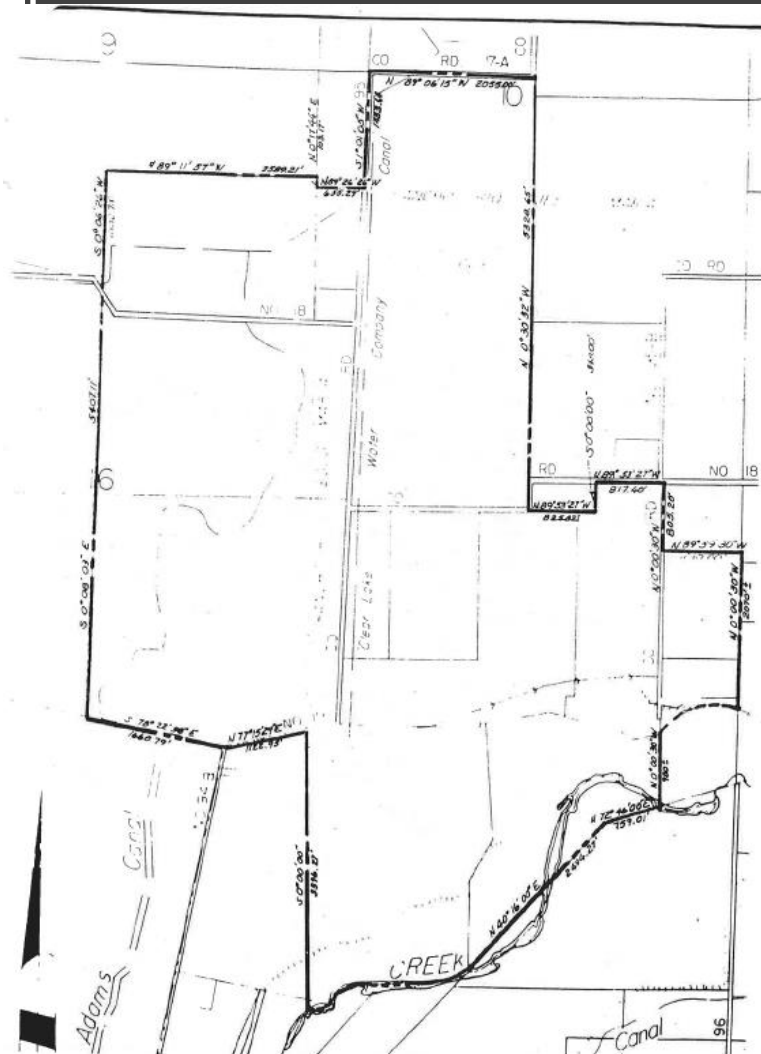
Cache Creek North Side

Agenda Item #5

Adopt Resolution 23.09 Requesting
Collection of Charges on Tax Roll

1990 East Adams Annexation

Historical Assessed Value Summary

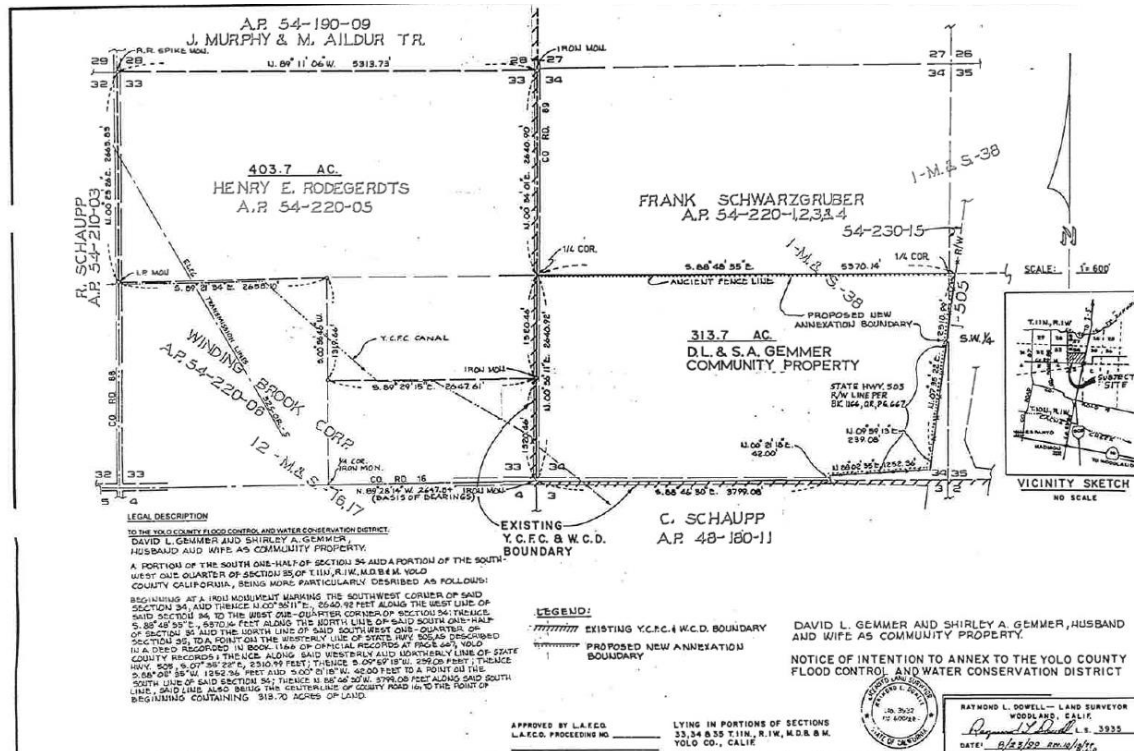


1,317.10 acres

Submittal Year	# of Parcels	Total A.V.	% Change in A.V.
2008	18	\$4,774,196	--
2009	18	\$5,276,008	10.51%
2010	18	\$5,500,318	4.25%
2011	18	\$5,748,882	4.52%
2012	18	\$5,880,809	2.29%
2013	18	\$6,641,028	12.93%
2014	18	\$7,056,102	6.25%
2015	18	\$7,084,339	0.40%
2016	18	\$8,580,312	21.12%
2017	18	\$9,059,733	5.59%
2018	18	\$9,180,456	1.33%
2019	18	\$8,916,433	-2.88%
2020	18	\$9,375,674	5.15%
2021	18	\$9,035,560	-3.63%
2022	18	\$9,355,585	3.54%

2000 Hungry Hollow Annexation

Historical Assessed Value Summary

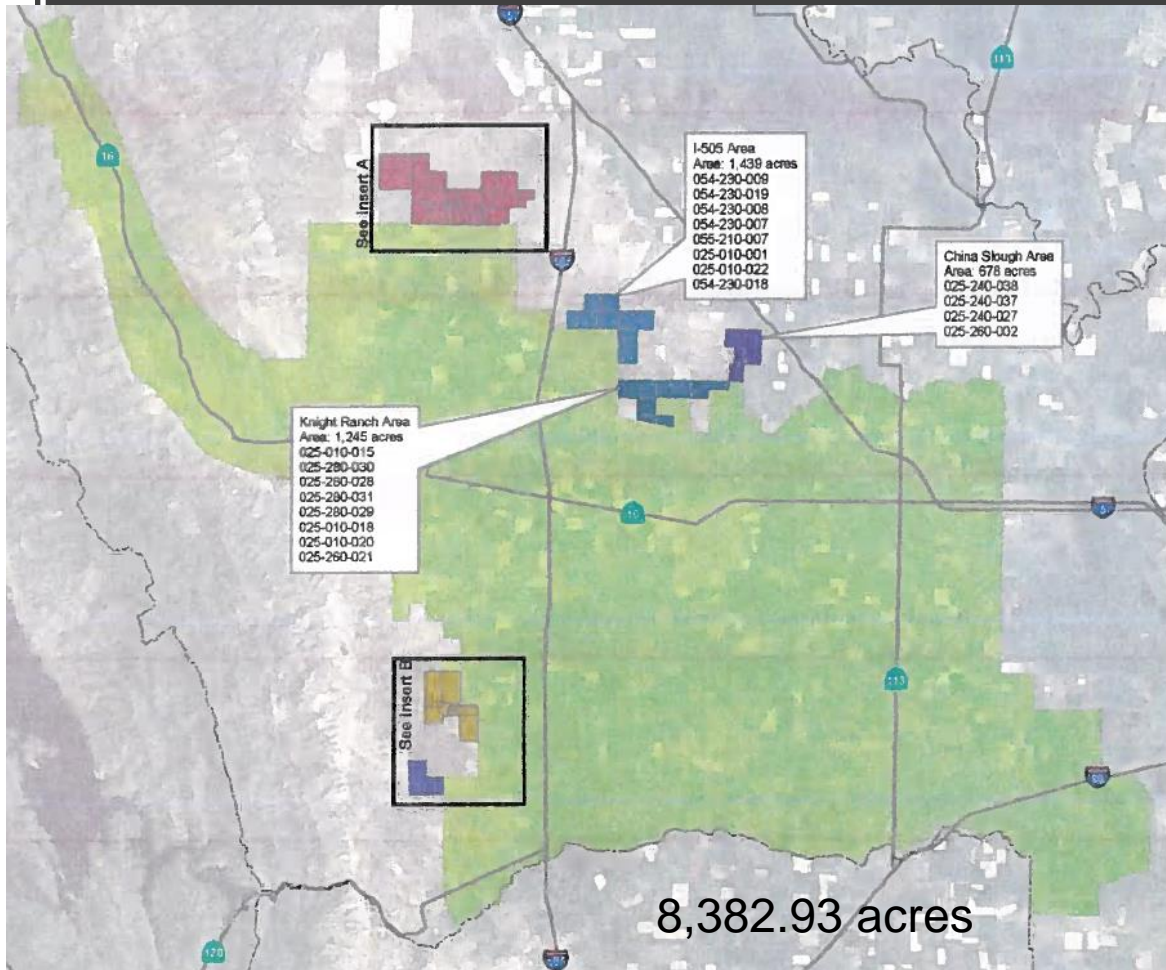


313.70 acres

Year	# of Parcels	Total A.V.	% Change
2008	3	\$2,375,586	--
2009	3	\$3,596,031	51.37%
2010	3	\$3,646,148	1.39%
2011	3	\$3,692,664	1.28%
2012	3	\$3,936,934	6.62%
2013	3	\$3,894,777	-1.07%
2014	3	\$4,284,566	10.01%
2015	3	\$4,260,498	-0.56%
2016	3	\$5,201,352	22.08%
2017	3	\$5,613,466	7.92%
2018	3	\$6,824,197	21.57%
2019	3	\$6,843,950	0.29%
2020	3	\$5,535,945	-19.11%
2021	3	\$5,858,150	5.82%
2022	3	\$2,957,473	-49.52%

2012 Annexation

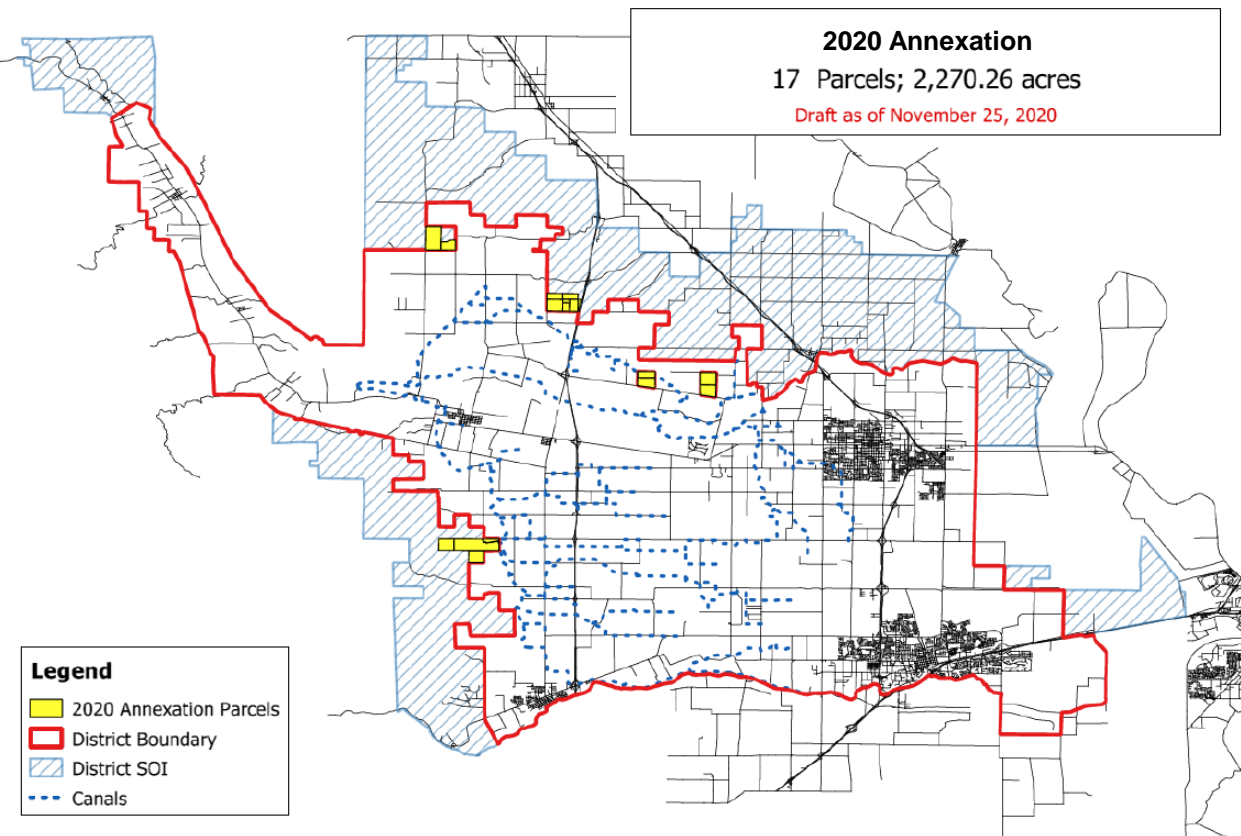
Historical Assessed Value Summary



Year	Number of Parcels	Total A.V.	Change in A.V.
2015	62	\$63,644,386	--
2016	62	\$71,263,355	11.97%
2017	62	\$80,304,190	12.69%
2018	62	\$84,828,009	5.63%
2019	62	\$70,439,142	-16.96%
2020	62	\$83,944,610	19.17%
2021	63	\$83,459,110	-0.58%
2022	63	\$86,152,474	3.23%

2020 Annexation

Historical Assessed Value Summary

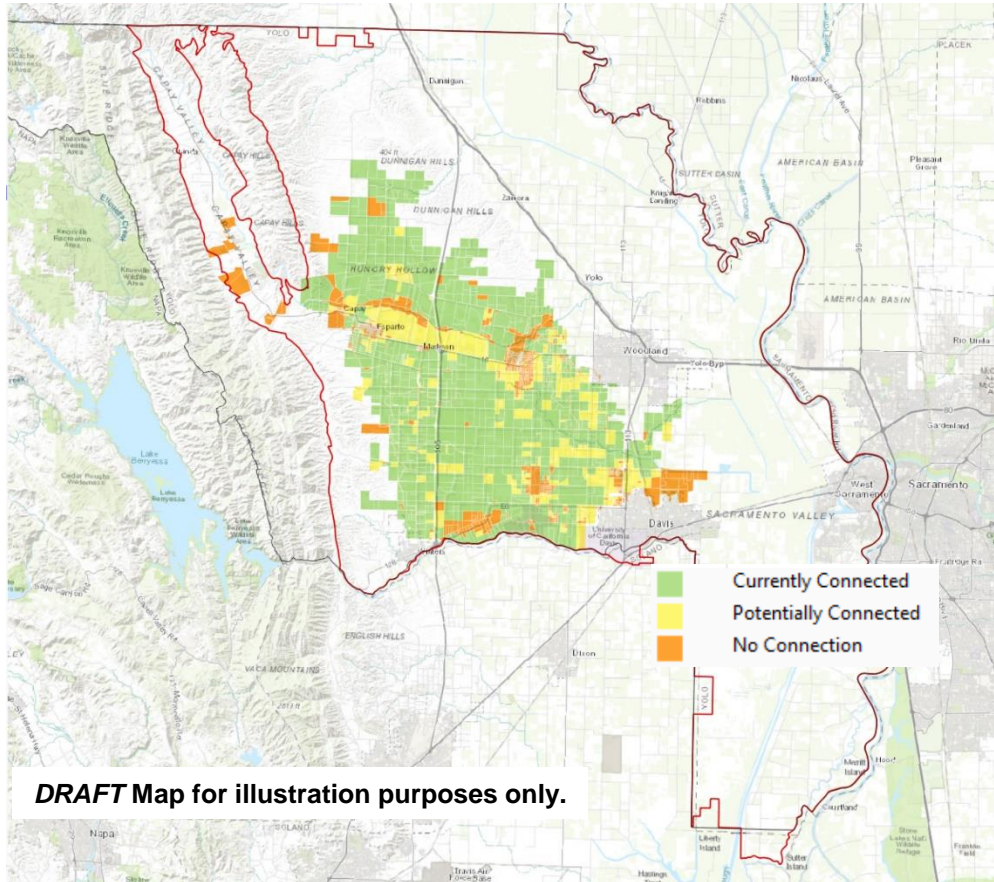


Year	Number of Parcels	Total A.V.	Change in A.V.
2023	18*	\$9,716,711	--

*Since the annexation in 2020, one parcel has split into two, which has resulted in 18 parcels.

2023 Special Benefit Assessment

Historical Special Benefit Assessed



Year	Number of Parcels	Estimated Special Benefit Assessed (SBA)	Change in SBA
2023	1,240	\$944,647	--

*Draft SBA as of 7/28/31 subject to change prior to submission to Yolo County Financial Services on 8/10/23.

Agenda Item #6

SGMA Update

DROUGHT UPDATE

Yolo County Board of Supervisors

JULY 11, 2023

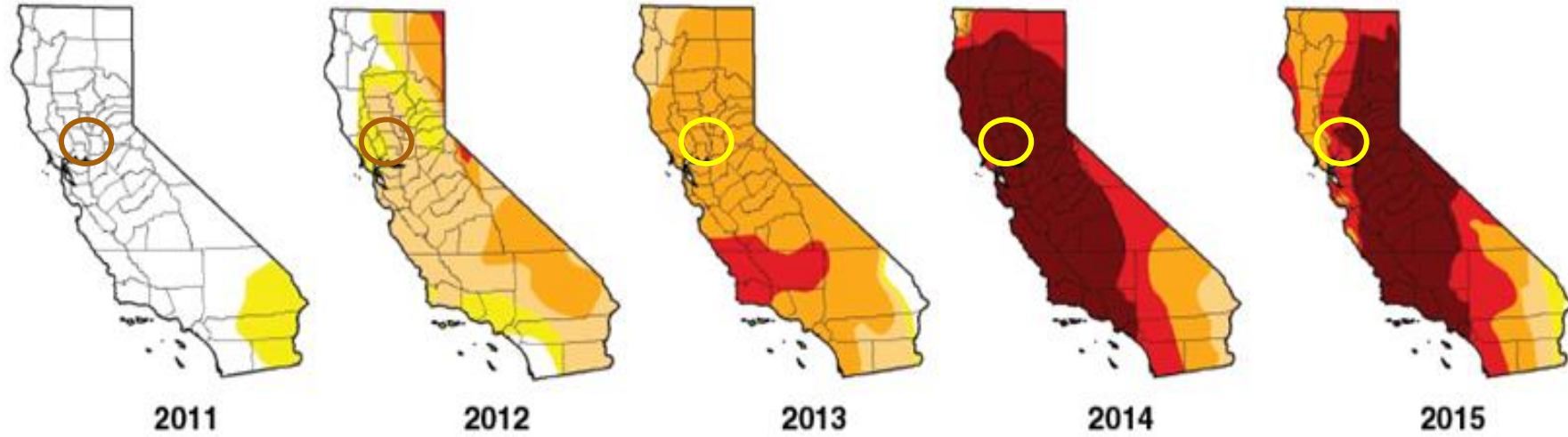


PRESENTATION OVERVIEW


- Recent Events: Petition, U.S. Drought Monitor
- Dry Well Reporting & Status Update
- Overview: Changes to Well Permit Process
- Well Permit Application/Issuance Update
- Groundwater Conditions Update
- Yolo Subbasin Groundwater Agency Update
 - Areas of Special Concern
 - Grant Funding Award



Statewide Drought Measurements From U.S. Drought Monitor, Taken Around October 1 Each Year^a

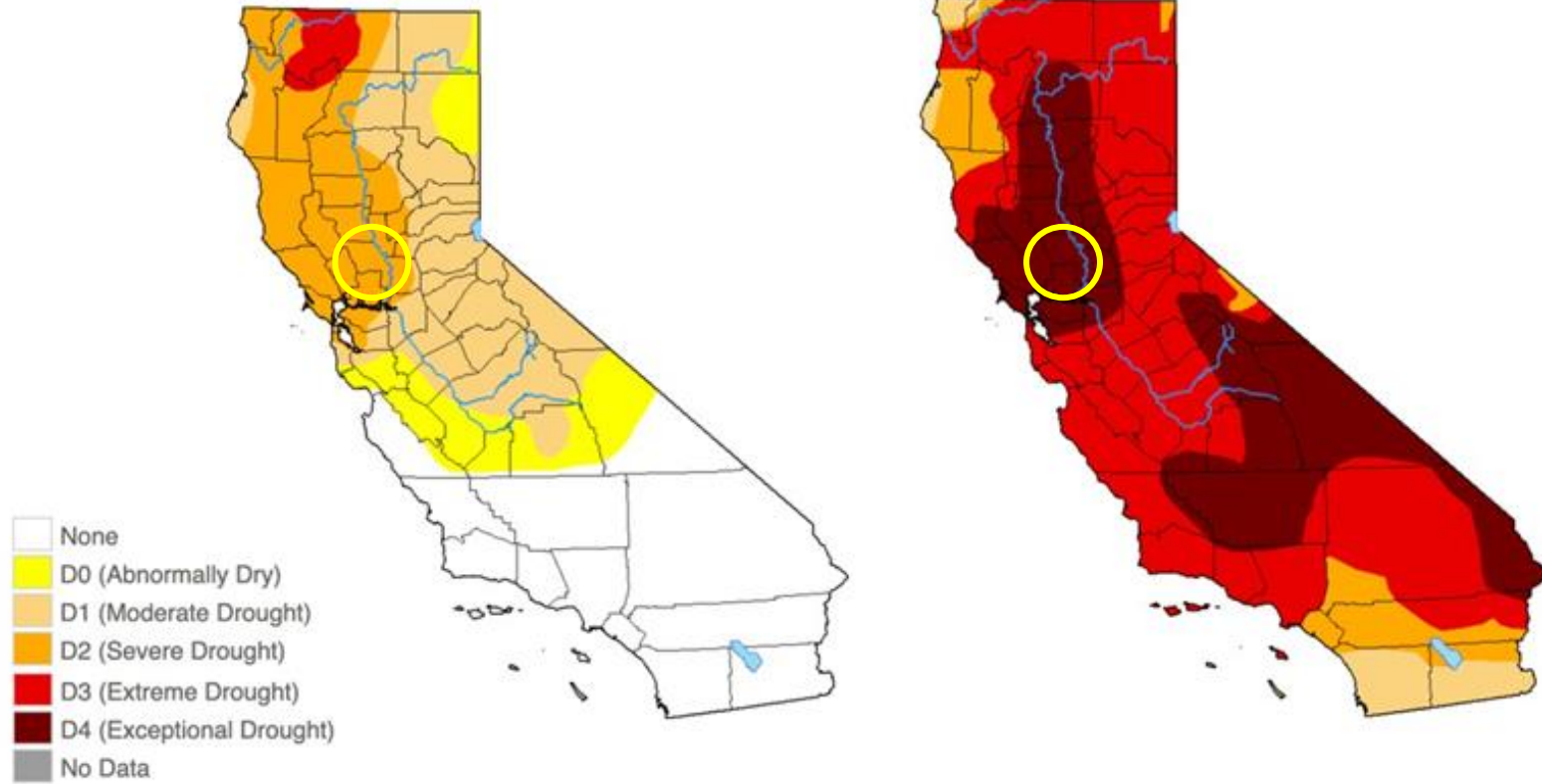


U.S. Drought Monitor: 2011 - 2015



JULY 7, 2020

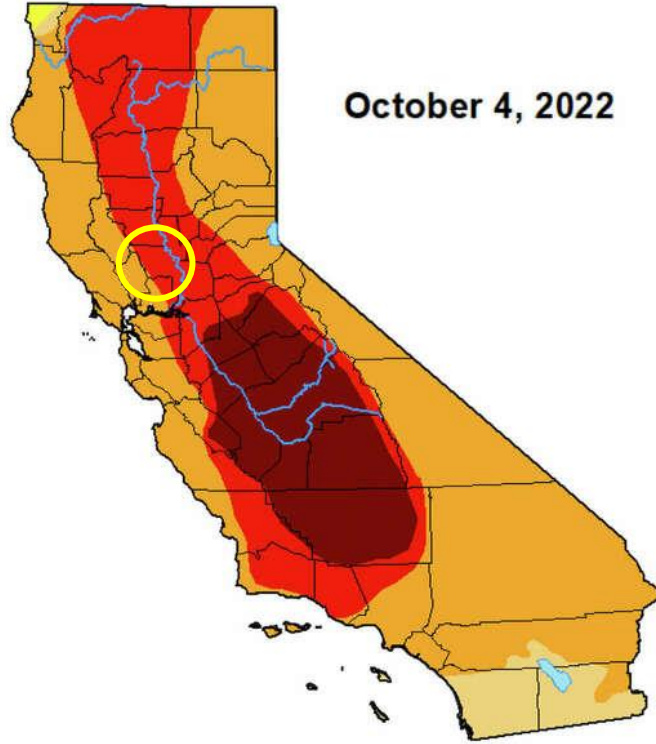
JULY 6, 2021



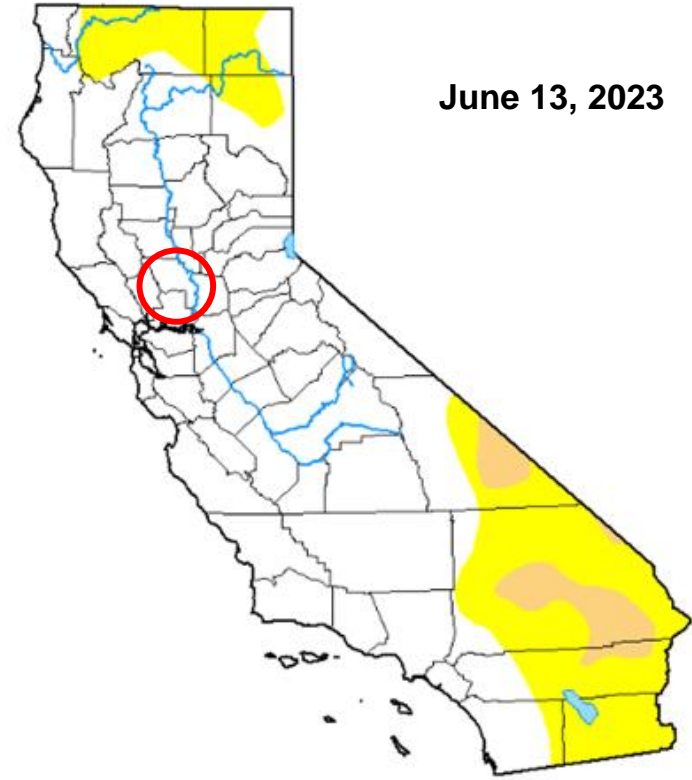
U.S. Drought Monitor: 2020 - 2021



U.S. Drought Monitor
California



U.S. Drought Monitor
California



U.S. Drought Monitor: Fall 2022 – June 2023



Dry Wells

- Dry Well Program (Yolo OES) provides drinking and domestic water
- Outreach: Partnered with Farm Bureau & RISE, Inc.
- Dry wells likely underreported

IS YOUR WELL DRY?

Report Dry Wells for Assistance Information

Please contact 530-406-4930 or drywells@yolocounty.org

GROUNDWATER MEASUREMENTS WILL BE REQUIRED.

WE WILL NOT SHARE YOUR INFORMATION WITH ANY STATE OR FEDERAL REGULATORY ENTITIES.



ESTA SECO TU POZO?

Reporte Seco Pozos para obtener información de asistencia.

Por favor contactar a (530) 406-4930 o drywells@yolocounty.org

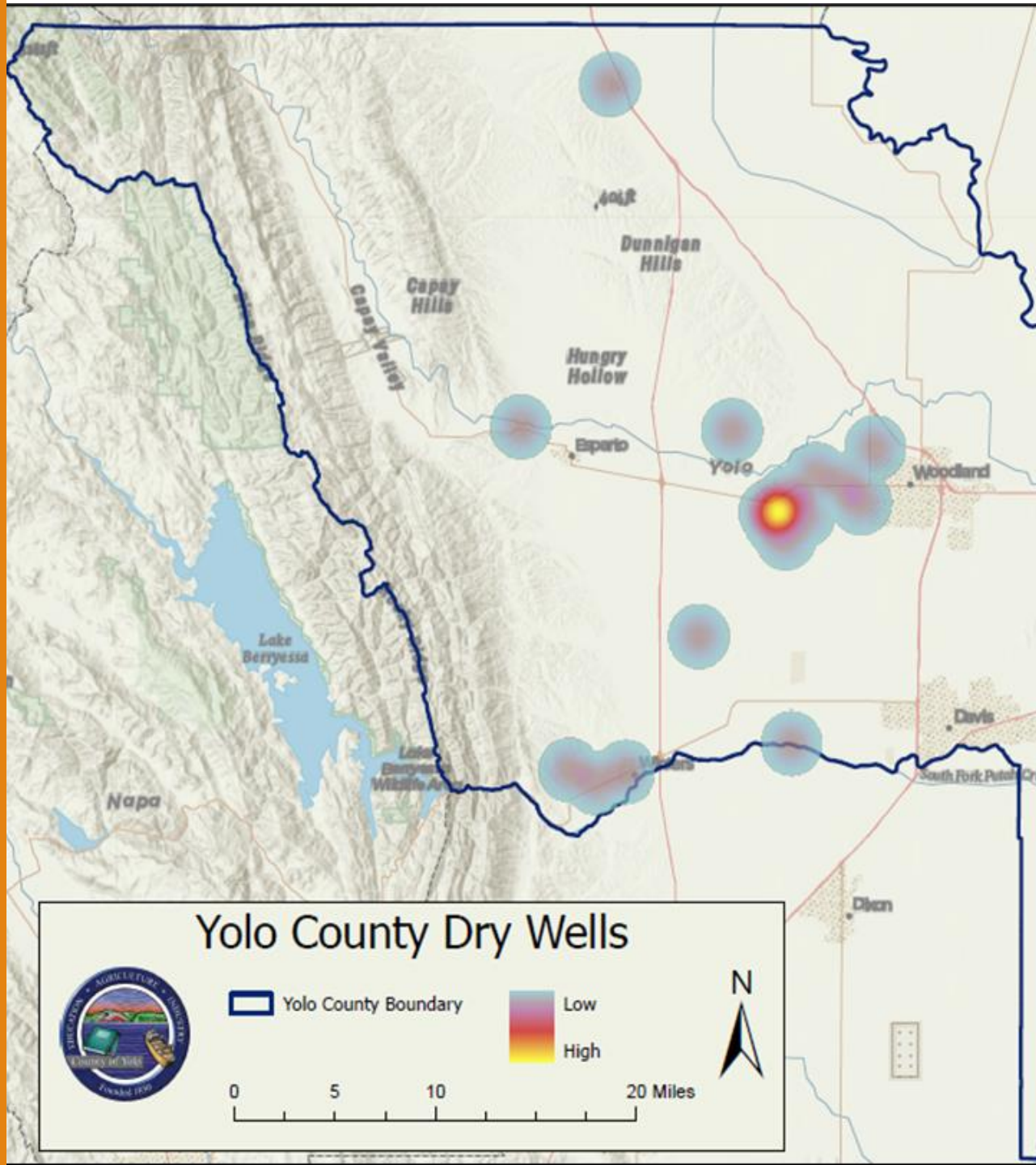
SE REQUERIRÁN MEDICIONES DE AGUA SUBTERRÁNEA.

NO COMPARTIREMOS SU INFORMACIÓN CON NINGUNA ENTIDAD REGULADORA, ESTATAL O FEDERAL.



Dry Wells

- 49 confirmed dry (since 2021)
- 21 wells remain dry
- No reports since March 2023



Petition to Stop New Wells on Previously Non-Irrigated Lands

change.org

[Start a petition](#)

[My petitions](#)

[Browse](#)

[Membership](#)



[Log in](#)

[Petition details](#)

[Comments](#)

[Updates](#)

Stop Drilling New Wells on Historic Non-Irrigated land of Yolo County

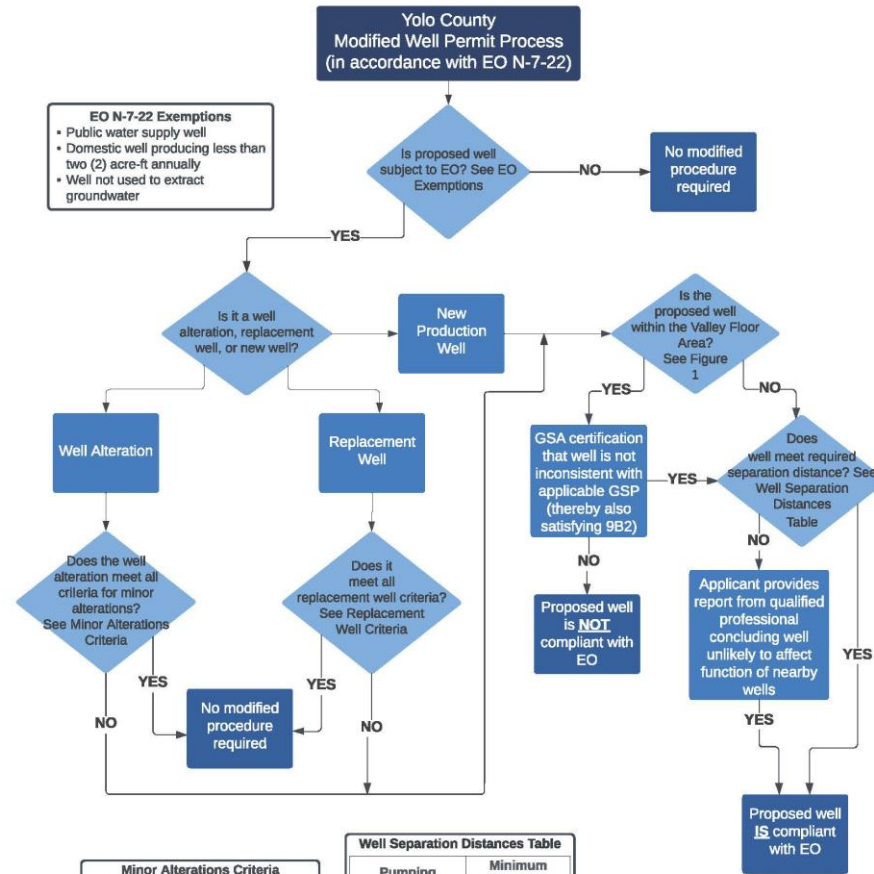


Well Permit Process: EO-N-7-22 Modifications

The EO requires additional review and analysis of agricultural well permit applications from both Yolo County Environmental Health (YCEH) and the Yolo Subbasin Groundwater Agency ("YSGA").

- YSGA must provide written verification that the proposed well is not inconsistent with any sustainable groundwater management program established in the applicable Groundwater Sustainability Plan adopted by YSGA and will not decrease the likelihood of achieving a sustainability goal for the Yolo Subbasin.
- YCEH must make a determination that the proposed well is:
 - not likely to interfere with the production and functioning of existing nearby wells, and
 - not likely to cause subsidence that would adversely impact or damage nearby infrastructure.
- YCEH worked with a hydrogeologist from Lohdorff & Scalmanini, Consulting Engineers to develop temporary well permitting procedures to ensure compliance with the EO.

Modified Well Permit Issuance Process



EO N-7-22 Exemptions

- Public water supply well
- Domestic well producing less than two (2) acre-ft annually
- Well not used to extract groundwater

Minor Alterations Criteria
See Minor Alterations Criteria

Minor Alterations Criteria

- No increase in well production
- No significant change to depth interval from which groundwater is extracted with the well

Replacement Well Criteria


- Within 100 feet of well being replaced
- No increase in well production
- Similar construction characteristics as well being replaced

Well Separation Distances Table

Pumping Capacity (gpm)	Minimum Separation Distance (feet)
Wells in Valley Floor Areas	
<500	250
500-1000	500
1000-1500	1000
1500-2000	2000
>2000	Report required
Wells in Upland Areas	
<15	500
15-100	1000
>100	Report required

Separation Distance Evaluation

- Applicant must map known active wells within the required separation distance plus 500 feet.
- Existing active wells owned by the applicant located on same parcel as the proposed well or on an adjacent parcel are not considered in separation distance requirement.



Agricultural Well Permit Applications

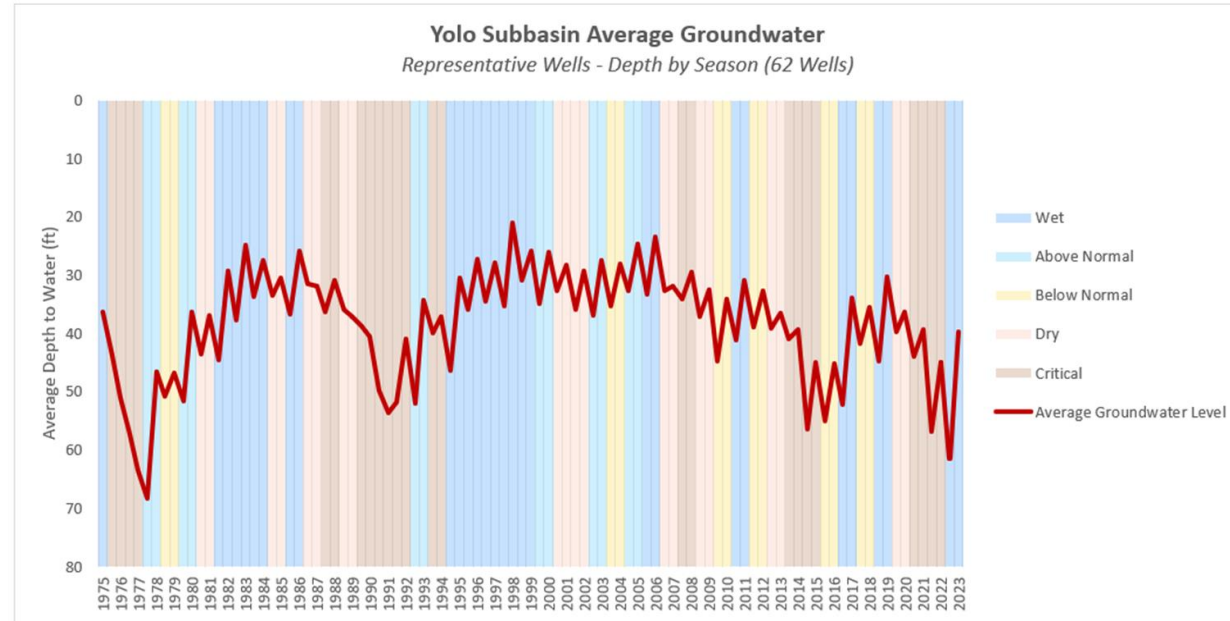
Applications received since EO issued on March 28, 2022
(as of 6/20/2023)

Received	Replacement well	New well	Issued	Pending*
67	22	45	36	31

**For pending agricultural well permits applications, 13 of the permit applicants have received YSGA verification but the applicant still needs to submit additional information for Environmental Health to approve the permit.*



Groundwater Conditions Update



Mid-March 2021 Average Depth to Water ~ 39 feet
 Mid-August 2021 Average Depth to Water ~ 57 feet
 Early March 2022 Average Depth to Water ~ 45 feet
 September 2022 Average Depth to Water ~62 feet
 April 2023 Average Depth to Water ~ 40 feet

Of Note:
 1977-78 Recovery from Fall to Spring ~21 feet
 2016-17 Recovery from Fall to Spring ~ 18 feet
 2022-23 Recovery from Fall to Spring ~22 feet



Yolo Subbasin Groundwater Agency Update

- Areas of Special Concern

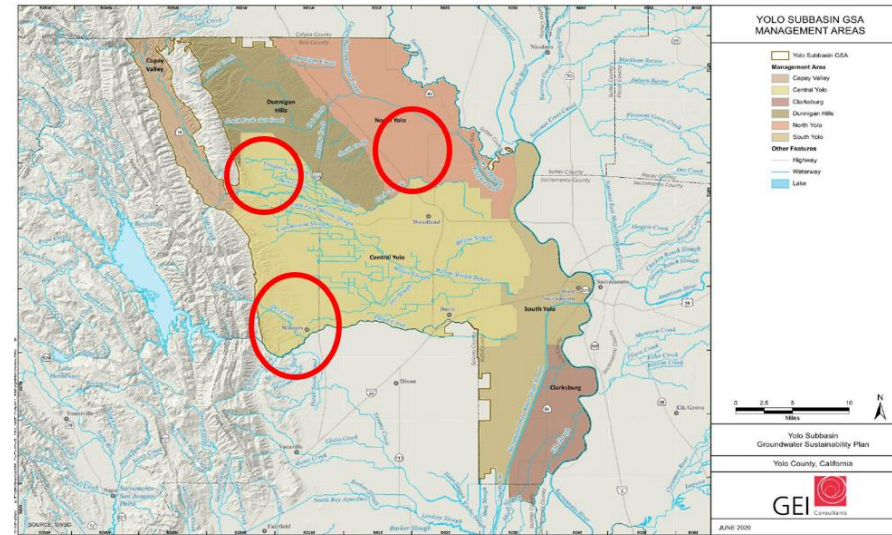
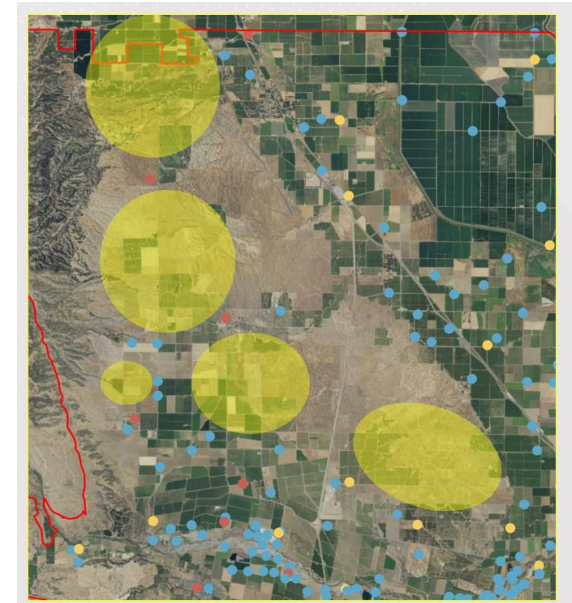


Figure 2-61. Yolo Subbasin Management Areas.

- Data Gaps



Questions?

Discussion by BOS

- Interested in exploring a well permitting pause in AOSC and Data Gaps
- Interested in other actions for understanding root cause of these concerns
- Interested in additional information related to cumulative impacts analysis
- May have informational item at 8/29 BOS Meeting
- Requested map of AOSC and Data Gaps by 9/12 BOS Meeting
- County Counsel suggested staff could come back with different options for the BOS to consider (in addition to a zonal moratorium)
- If rush on well permits, BOS can consider urgency ordinance (short-term while considering long-term solution)
- Weekly reports to BOS on well permit applications
- Unanimously voted to terminate local drought emergency proclamation

Preparation for 9/12 BOS Meeting

- Weekly meetings between County and YSGA staff
- Board report due by 9/5
- YSGA to present draft map of Areas of Special Concern and Data Gaps
- YSGA to present update on YSGA's process for reviewing well permit applications in AOSC and Data Gap regions
- County to present map of well permitting applications
- County to provide additional options summary

Draft Potential Additional Options

- GSA: Voluntary Management Action (e.g., Allocation System, Water Trading System)
- GSA: Land Use Fee/Charge (on previously non-irrigated ground)
- GSA: Required Management Action (e.g., Extraction Limitations)
- Court-Imposed Adjudication
- Water Districts: Incentive-Based System for Surface Water Use
 - In-lieu credit from surface water use
- County: Updated Groundwater Well Ordinance

YCFC&WCD Mission and Authority

- Mission – *“To plan, develop, and manage the conjunctive use of the District’s surface and groundwater resources to provide a safe and reliable water supply at a reasonable cost, and to sustain the socioeconomic and environmental well-being of Yolo County.”*

YCFC&WCD Mission and Authority

- Mission – *“To plan, develop, and manage the conjunctive use of the District’s surface and groundwater resources to provide a safe and reliable water supply at a reasonable cost, and to sustain the socioeconomic and environmental well-being of Yolo County.”*
- Authority
 - District Act - Section 4. *“Power of board to levy and collect ground water charge for production of ground water within zone or zones”*
 - *“Shall take into consideration and be based upon the existence and amount of benefit to the ground water supply of the land as a result of such recharge or such distribution of imported water”*
 - *“...in furtherance of district activities in the protection and augmentation of the water supplies of the district which are necessary for the public health, welfare and safety of the people of this state ... the ground water supply of which is benefited by the recharge of underground water supplies or the distribution of imported water into the district.”*

YCFC&WCD Brainstorm

- Roles and Responsibilities (R&R) Related to Groundwater
 - Primary – District's charge to our customers (representatives)
 - Tangential
- District Representative to the YSGA

Agenda Item #7

Directors' Reports

Report on Meetings and Conferences Attended During the Prior Month
on Behalf of the District

- i. YSGA Ad Hoc DCPC Meeting (7/26)
- ii. Personnel Committee Meeting (7/26)

Agenda Item #8

Attorney's Reports

Report on Legal Matters of Concern to the District

Agenda Item #9

General Manager's Report

- **Water Conditions Report**
- **Financial Report Summary**
- **Capital Improvement Program**
- **General Activities – 2023 Irrigation Season Update**
- **Upcoming Events**

Current Water Conditions (08-01-23)

	<u>Elevation</u>	<u>Available</u>	<u>2022</u>
Clear Lake			
• August 1	4.51'	51,377 AF	-1.21' (0 AF)
• July 1	5.82'	85,877 AF	
• Total Difference	-1.31'	-34,500 AF	
Indian Valley Reservoir			
• August 1	1,448.47'	170,700 AF	1,392.37' (48,080 AF)
• July 1	1,454.08'	188,800 AF	
• Total Difference	-5.61'	-18,100 AF	

Total Releases from Reservoirs ~790 cfs

- West Adams Canal ~216 cfs
- Winters Canal ~372 cfs
- Total Diversions at Capay Dam ~588 cfs

Facility	Precipitation (10/1/22 – 8/1/23)
Cache Creek Dam	35.74"
Indian Valley Reservoir	33.39"
Headquarters	25.21"

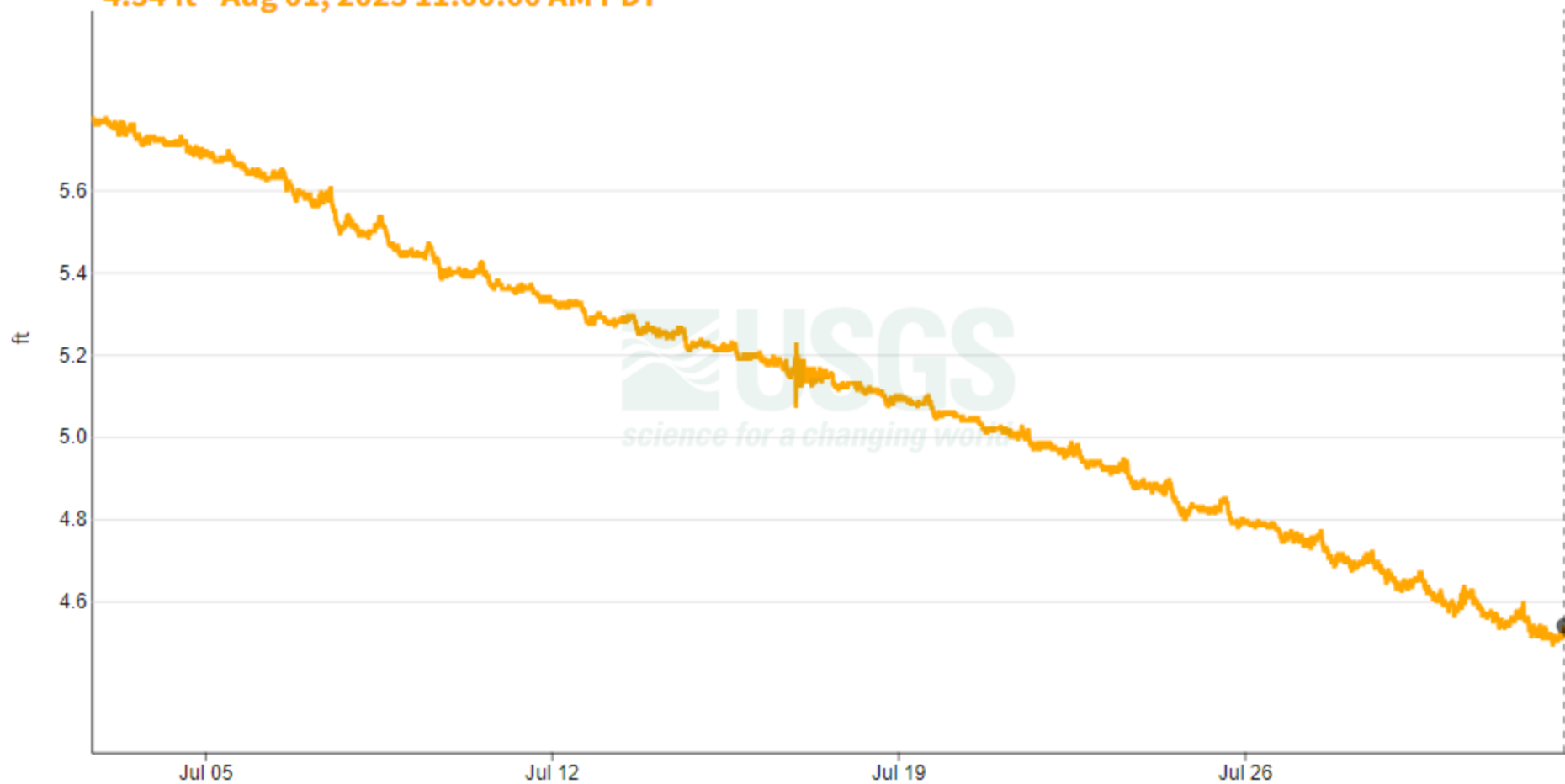
7 days 30 days 1 year

Clear LK a Lakeport CA - 11450000

July 2, 2023 - August 1, 2023

Gage height, ft ⓘ

4.54 ft - Aug 01, 2023 11:00:00 AM PDT



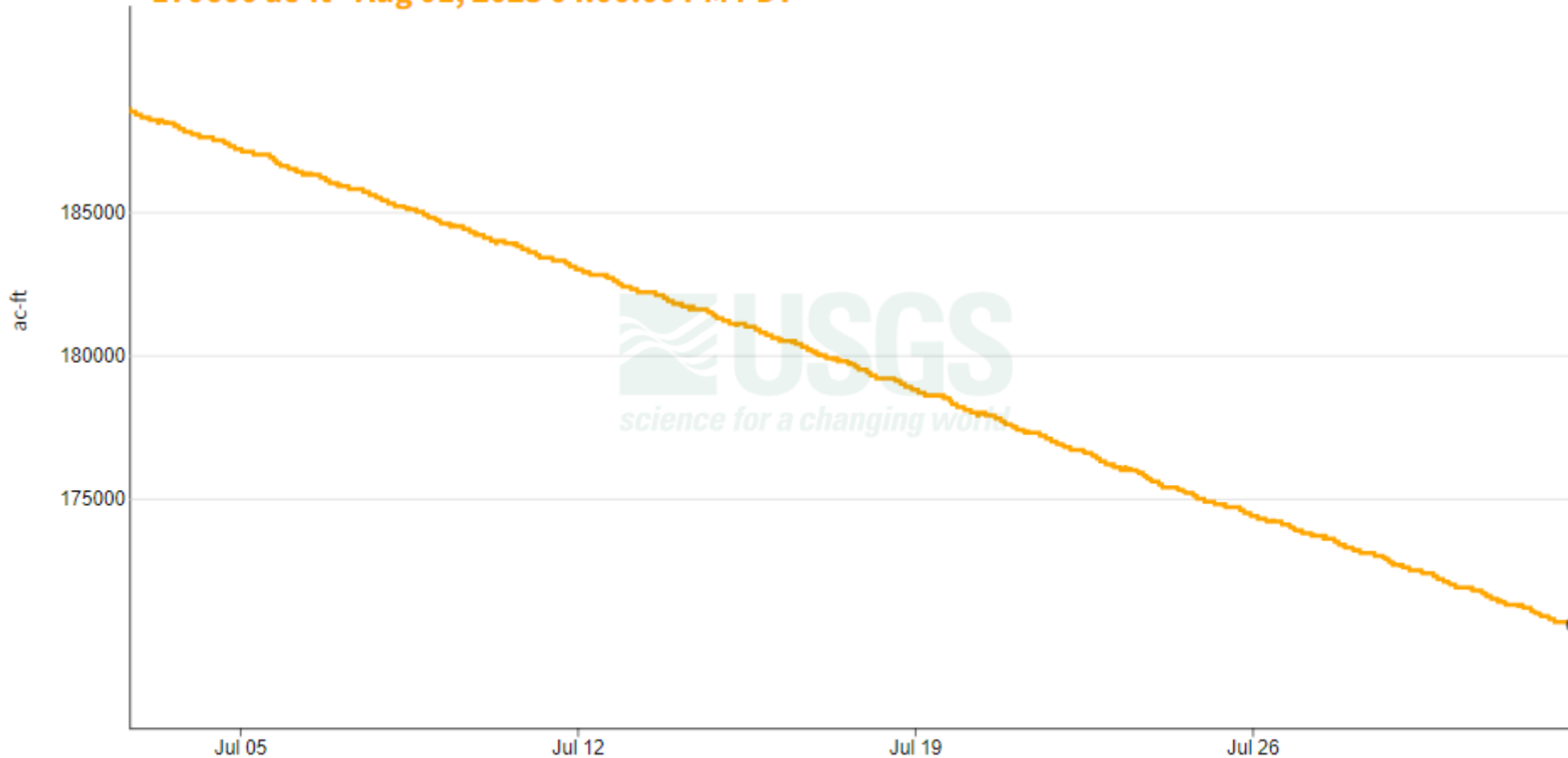
7 days 30 days 1 year

Indian Valley Res a Clearlake Oaks CA - 11451290

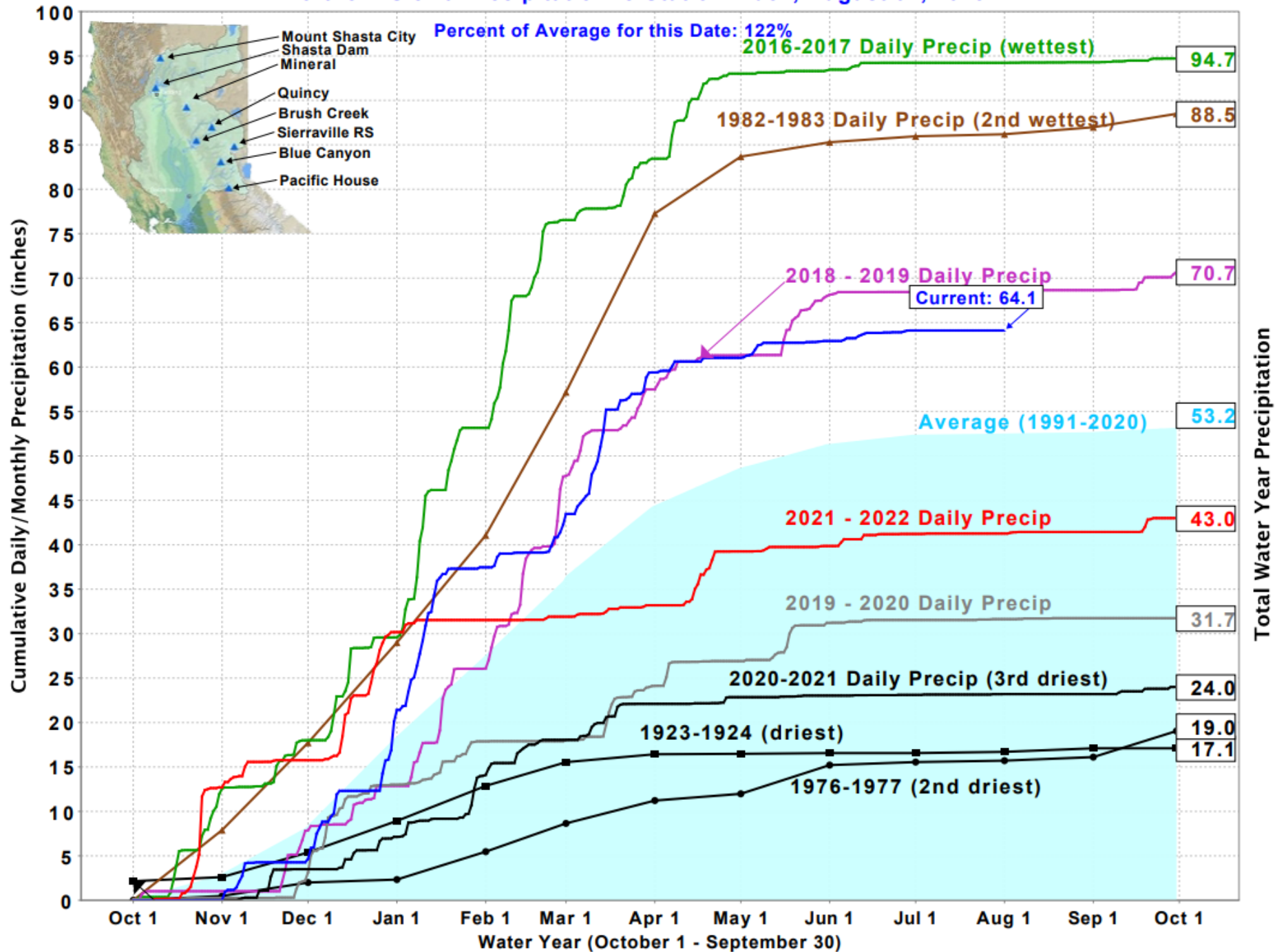
July 2, 2023 - August 1, 2023

Reservoir storage, acre-ft ⓘ

170600 ac-ft - Aug 01, 2023 04:00:00 PM PDT



Northern Sierra Precipitation: 8-Station Index, August 01, 2023



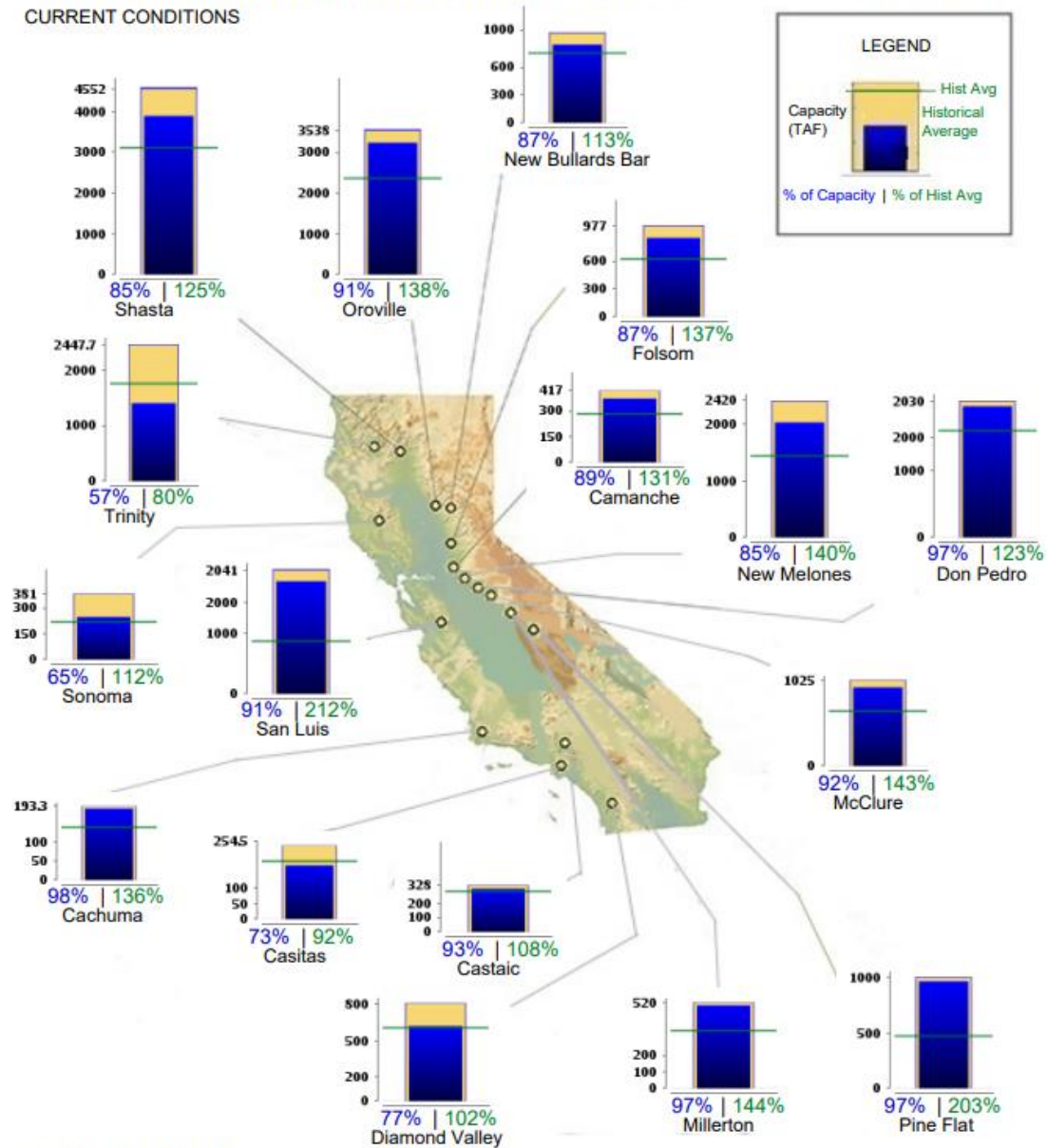


CURRENT RESERVOIR CONDITIONS

CALIFORNIA MAJOR WATER SUPPLY RESERVOIRS

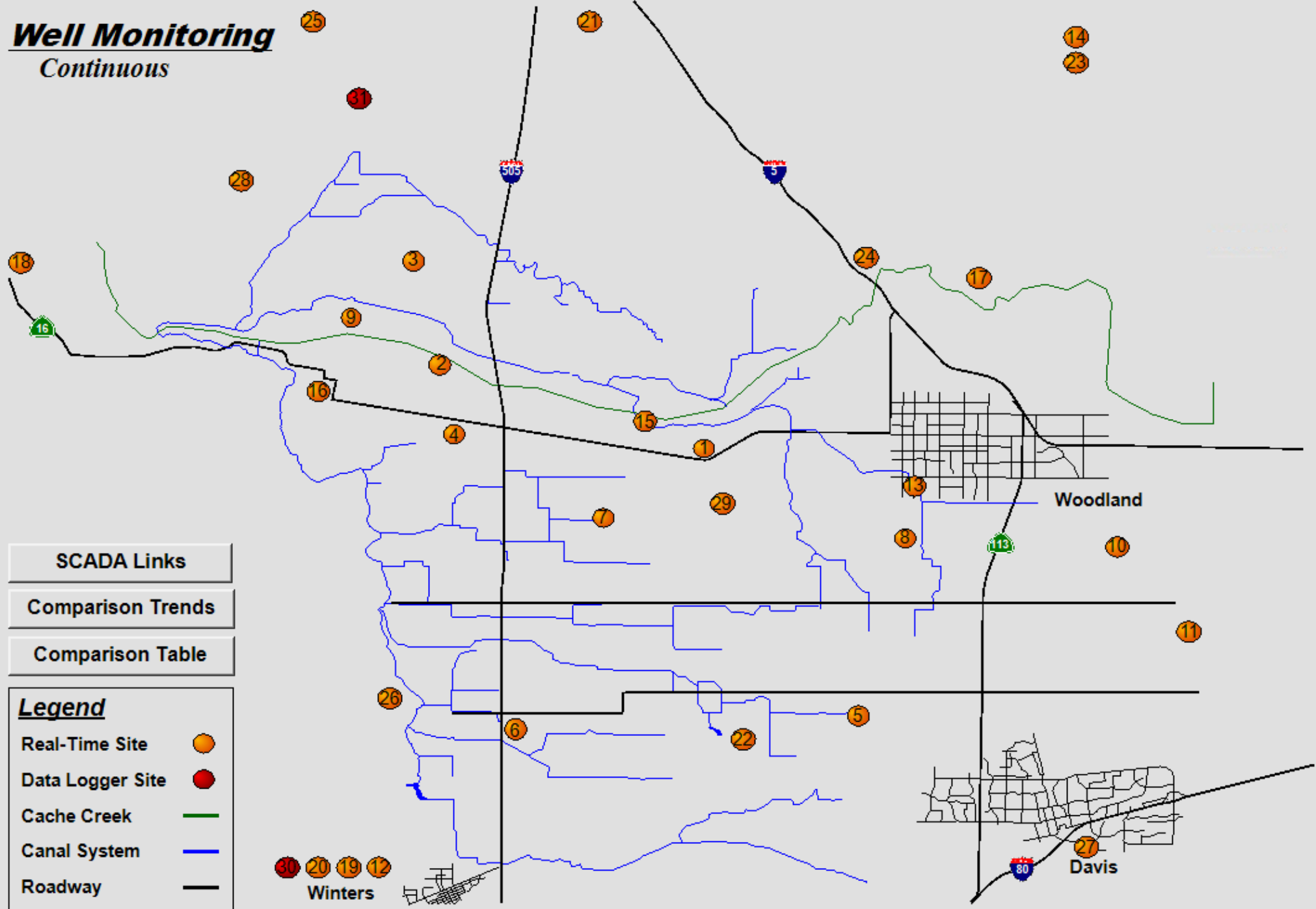
Midnight - July 31, 2023

CURRENT CONDITIONS



Well Monitoring

Continuous








SCADA Links

Comparison Trends

Comparison Table

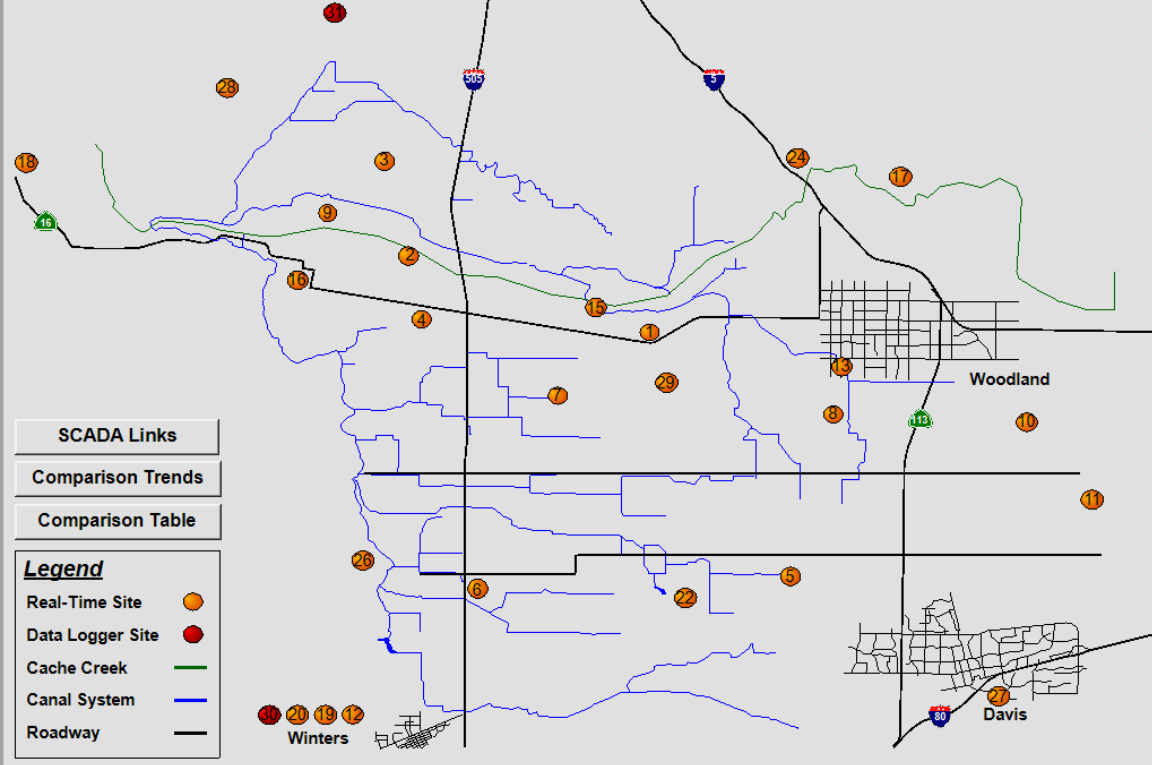
Legend

- Real-Time Site 
- Data Logger Site 
- Cache Creek 
- Canal System 
- Roadway 

30 20 19 12
Winters

Well Monitoring

Continuous



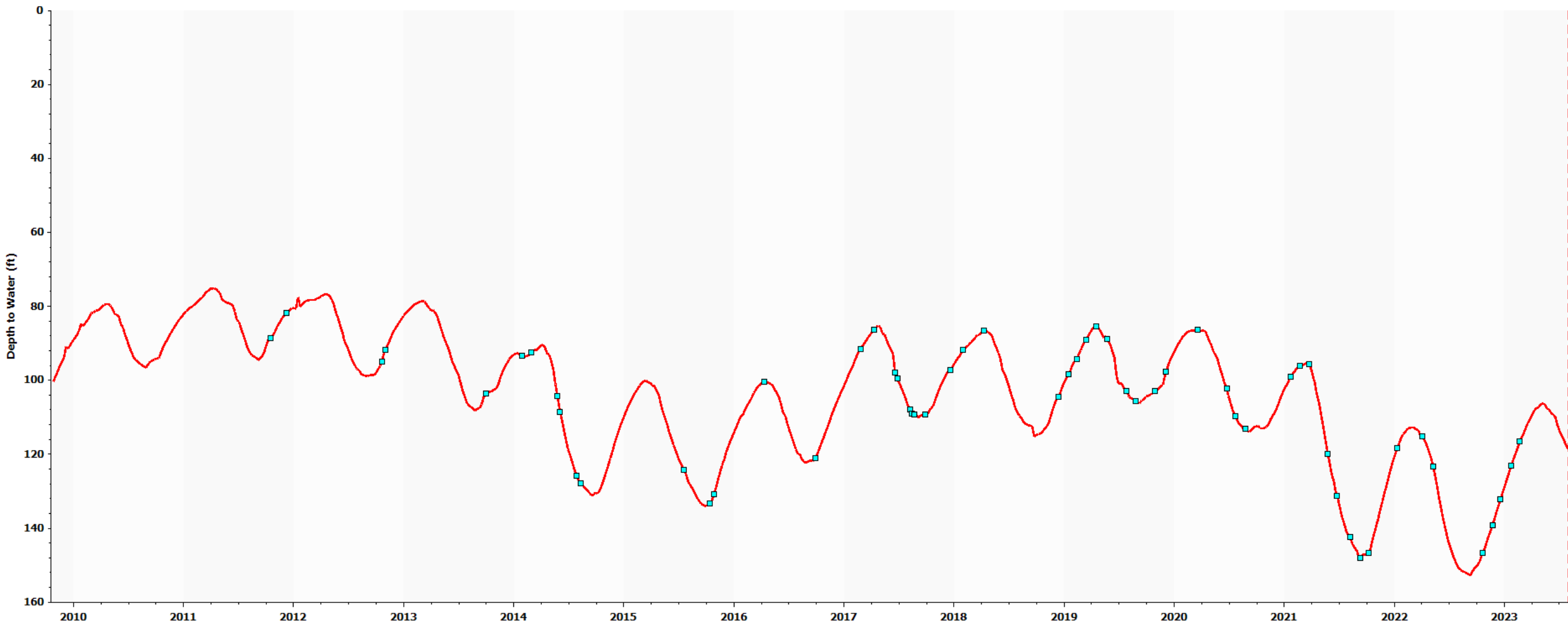
Well Monitoring

Depth to Water Historical Comparison
(Daily Average DTW in feet)

Well	2010	2011	2012	2013	2014	2015	2016	2017	2018	2019	2020	2021	2022	2023	Δ 2022 - 2023	Δ 2015 - 2023
1.	95.4	90.7	96.6	106.7	126.4	125.8	120.2	106.2	109.4	103.2	111.0	142.2	150.3	119.4	30.9	6.4
2.	44.4	31.5	42.8	40.2	53.1	59.4	50.1	29.9	33.7	30.2	32.0	41.9	53.2	41.5	11.8	17.9
3.		39.7	46.1	52.5	81.0	74.4	63.6	39.1	44.0	37.8	43.5	71.0	88.5	57.9	30.6	16.5
4.		34.0	38.6	43.3	53.1	60.8	43.5	33.2	35.4	36.5	32.8	60.4	72.8	42.5	30.3	18.3
5.		14.9	15.4	18.7	33.8	35.2	36.1	22.4	26.5	16.7	21.1	34.9	42.0	28.5	13.5	6.7
6.			56.9	60.9	92.2	80.1	67.0	46.8	46.4	40.7	41.9	67.1	89.9	63.1	26.8	17.1
7.				39.3	39.3	46.6	26.1	17.3	21.0	17.3	24.4	46.4	47.0	24.1	22.9	22.5
8.					92.2	88.1	87.2	65.8	74.4	58.3	66.3	89.5	95.2	71.8	23.4	16.3
9.					72.5	69.2	57.3	41.7	44.6	41.3	44.0	62.8	78.1	51.3	26.8	17.9
10.						119.6	128.5	66.2	131.2	83.3	126.5	133.4	133.8	110.4	23.5	9.3
11.						33.6	33.2	18.7	31.3	20.3	31.8	36.2	37.3	26.6	10.7	6.9
12.										128.9	127.7	151.7	156.3	145.4	10.9	
13.									125.3	95.8	112.4	140.5	141.3	107.6	33.8	
14.										9.4	10.3	13.7	13.6	10.4	3.2	
15s.									41.0	35.4	38.4	49.4	48.3	36.2	12.1	
15d.									161.4	160.7	153.8	260.3	276.3	166.3	110.0	
16.									41.0	39.4	42.1	50.0	58.5	45.3	13.2	
17.										21.0	23.5	32.8	36.2	24.0	12.2	
18.										66.2	66.6	114.4	102.1	44.3	57.8	
19.										174.3	180.8	196.2	206.8	195.7	11.1	
20.																
21.											127.1	137.4	142.0			
22.												120.2	128.2	92.0	36.2	
23.												93.1	90.6	66.6	24.0	
24.													86.0	64.1	21.9	
25.													102.4	103.7		
26.													129.4	92.0		
27.													114.6	93.0		
28.														142.8		
29.																

----- Working on a replacement -----

1. HQ Well Depth to Water



Depth to Water

7/1/22: 145.1 feet

8/1/22: 151.5 feet

Δ -6.4 feet

Depth to Water

7/1/23: 113.4 feet

8/1/23: 120.5 feet

Δ -7.1 feet

YCFCWCD Average Groundwater

Depth by Season (Spring 2023 is 148 wells)**

Fall to Spring Recovery

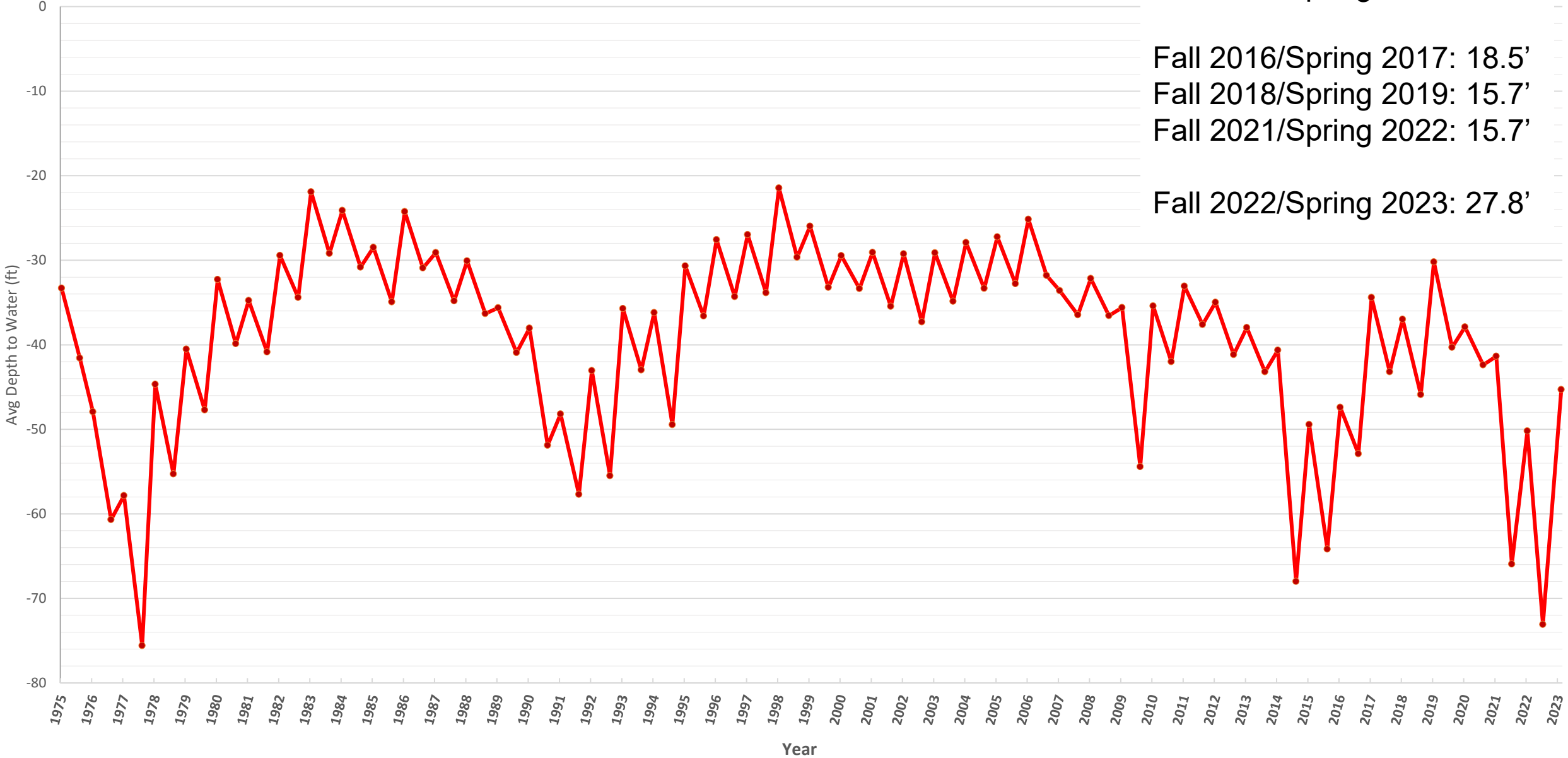
Fall 1977/Spring 1978: 30.9'

Fall 2016/Spring 2017: 18.5'

Fall 2018/Spring 2019: 15.7'

Fall 2021/Spring 2022: 15.7'

Fall 2022/Spring 2023: 27.8'



Preliminary Financial Report

Highlights as of July 31, 2023

Preliminary Budget Summary as of 7/31/2023

Key Revenue Drivers	Year-to-Date	Budget	Difference
Agricultural Water Sales	\$3,754,100	\$6,217,700	(\$2,463,600)
Non-Agricultural (M&I) Water Sales	\$60,800	\$343,300	(\$282,500)
Property Taxes *includes Special Property Tax Assessment	\$129,800	\$2,586,400	(\$2,456,600)
IV Dam Hydro (less fees)	\$0	\$350,000	(\$350,000)
Other Revenue	\$157,400	\$1,456,700	(\$1,299,300)
<i>Shared Services Revenue</i>	<i>\$32,300</i>	<i>\$315,200</i>	<i>(\$282,900)</i>
<i>YSGA Reimbursements</i>	<i>\$61,100</i>	<i>\$250,000</i>	<i>(\$188,900)</i>
<i>Interest</i>	<i>\$37,500</i>	<i>\$120,000</i>	<i>(\$82,500)</i>
<i>Other (includes FEMA)</i>	<i>\$26,500</i>	<i>\$771,500</i>	<i>(\$745,000)</i>
TOTAL REVENUE	\$4,102,100	\$10,954,100	(\$6,852,000)

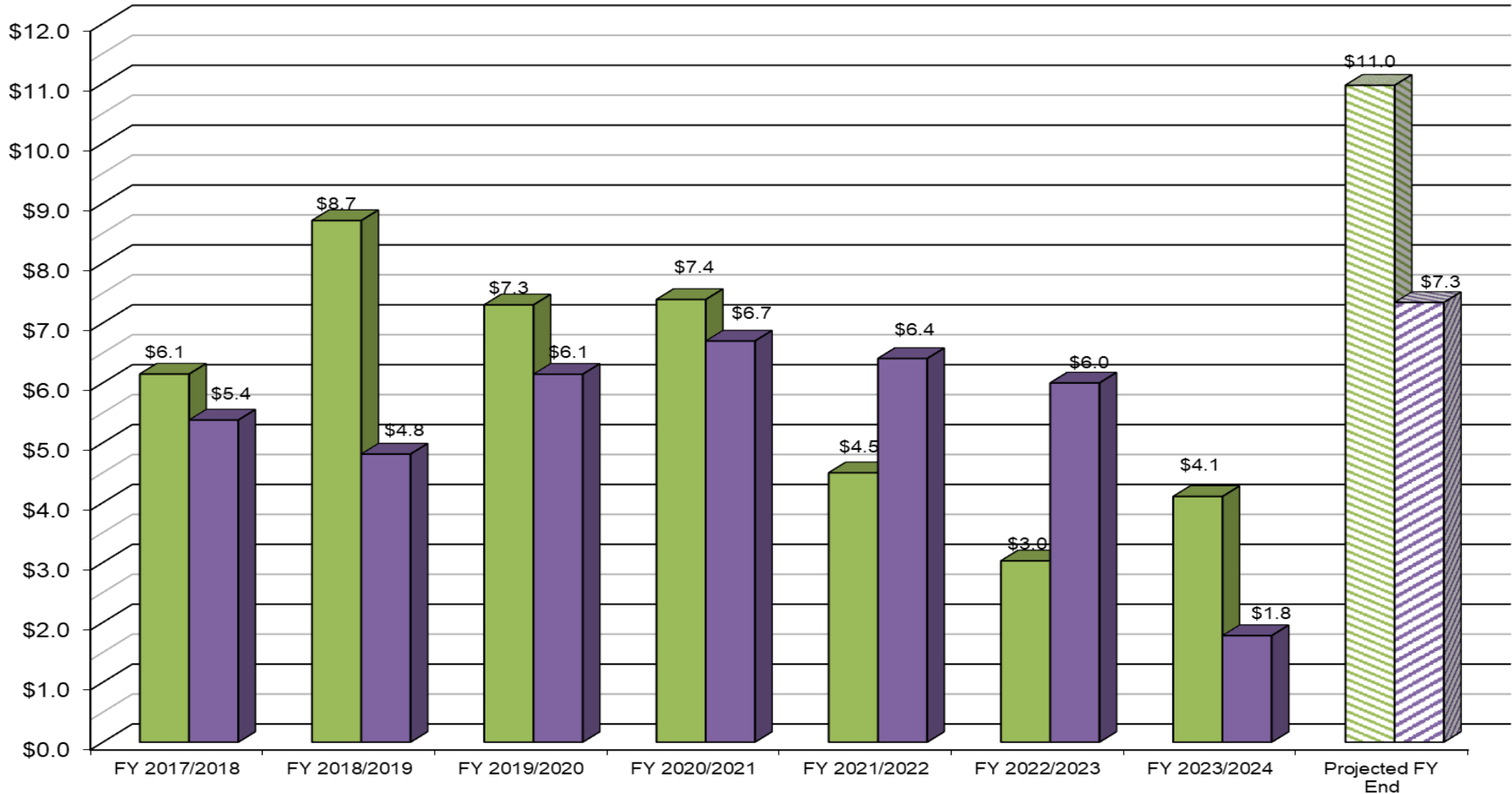
Key Expense Drivers	Year-to-Date	Budget	Difference
Transmission and Distribution (O&M)	\$468,400	\$1,343,100	(\$874,700)
General Administration	\$635,100	\$2,846,900	(\$2,211,800)
Other Expenses	\$675,600	\$3,451,900	(\$2,776,300)
TOTAL EXPENSES	\$1,779,100	\$7,641,900	(\$5,862,800)

Preliminary Financial Report

Comparison of Actual Revenue vs. Actual Expense

Original Budget
\$10.95 / \$7.6

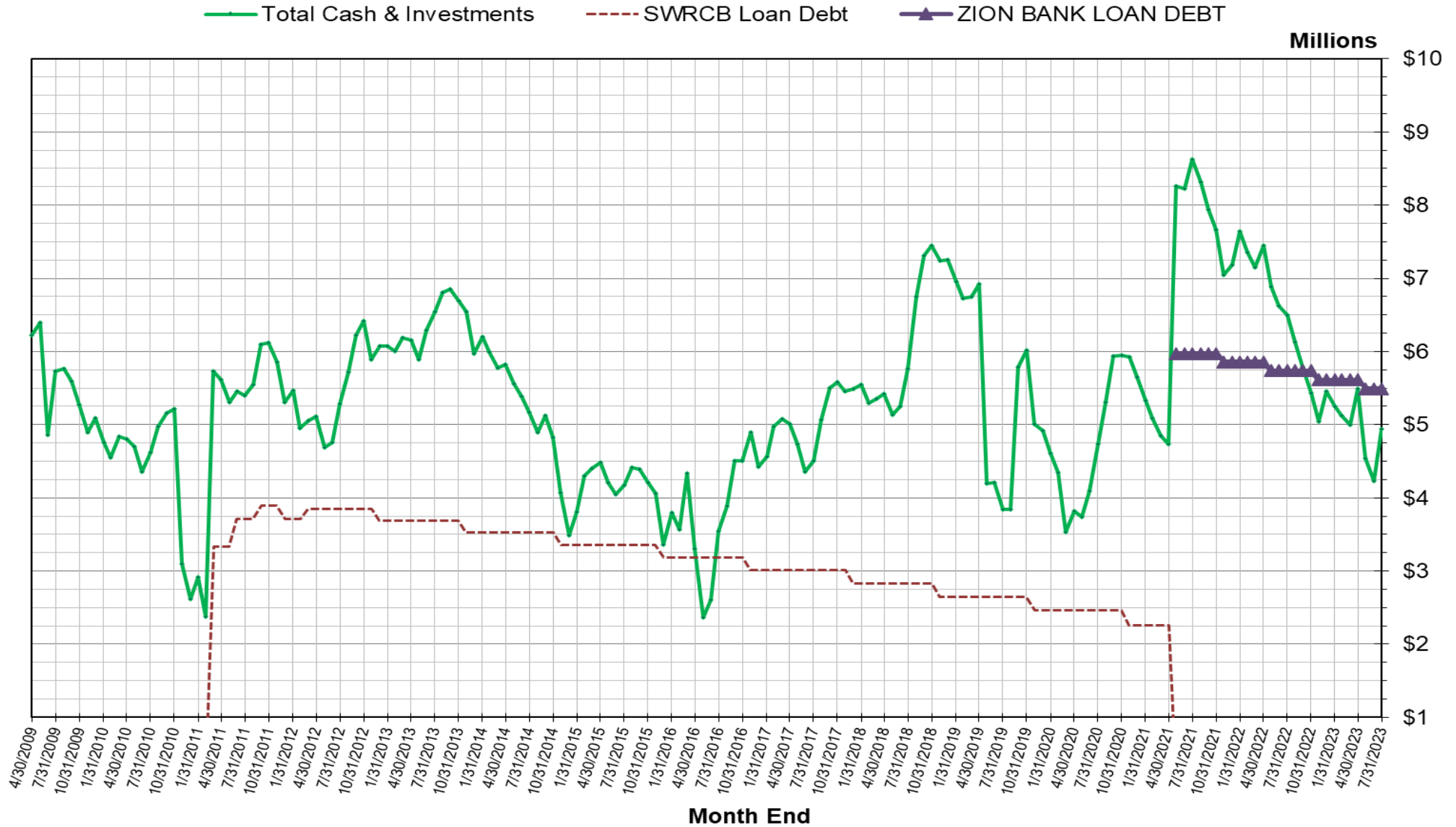
Millions



■ Actual Revenue ■ Actual Expense

Preliminary Financial Report

Cash History



Zion Bank Loan Debt: Rate Covenant Includes Reserves and Flexibility of Lockbox

Capital Improvement Program

Planning for Capital Jobs

Capay Dam Bladder Replacement Project

FY 23/24 Planning Activities Related to Large Capital Jobs

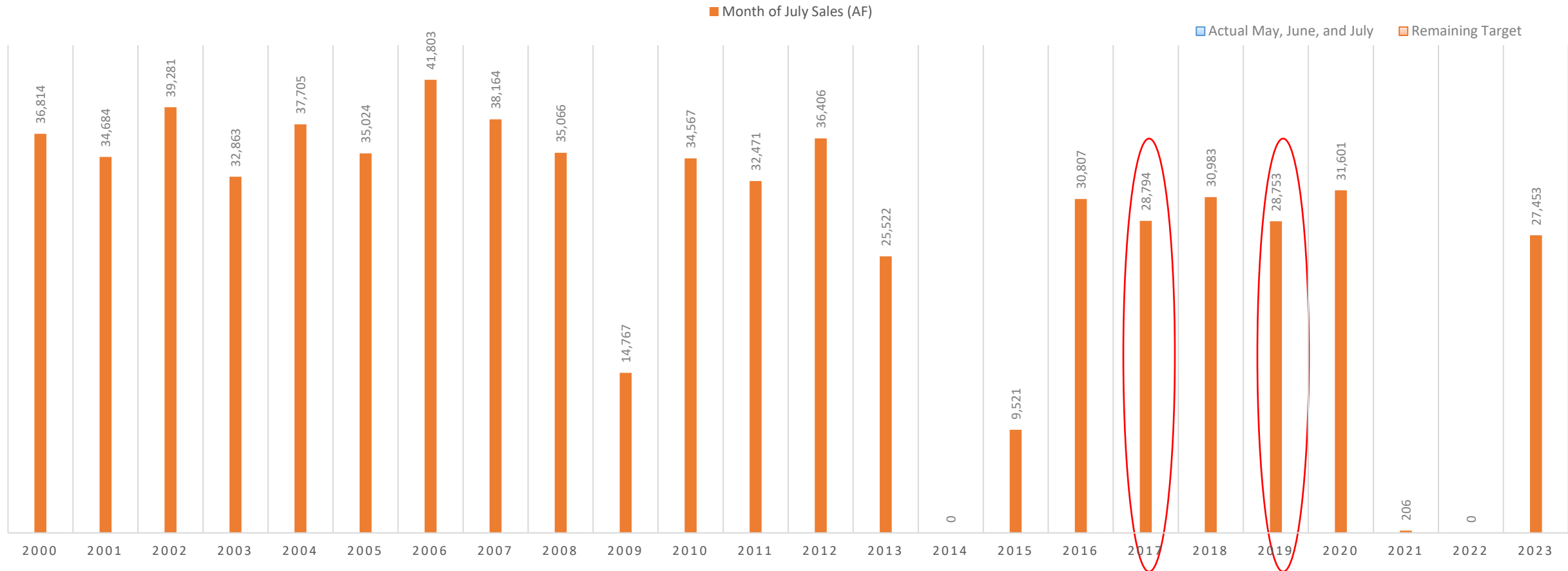
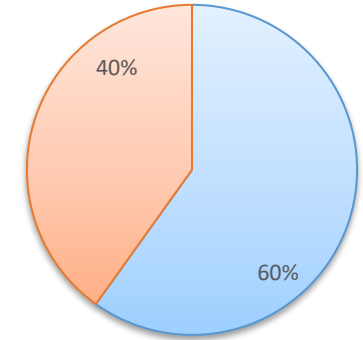
Hungry Hollow Canal – Pipeline Extension Project



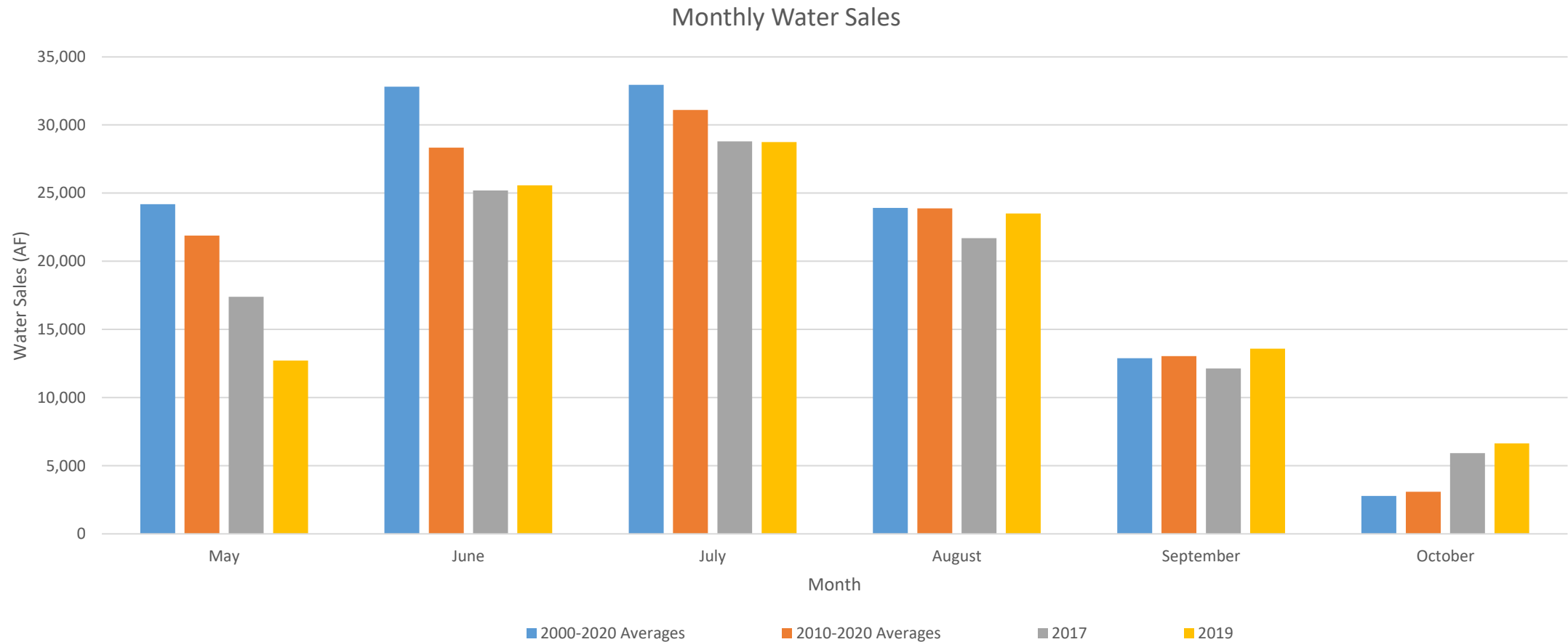
2023 Irrigation Season Update

- “Start of Season” – May 5
 - Delay in demand because of April and May(!) rains
- Flow Measurement QA/QC
 - Cache Creek Dam – USGS rating curve update
 - Managing Capay Dam “spill”
 - Various points in the canal system
- “Bottlenecks”/Points of Constriction
 - Cottonwood, Cottonwood South, Ulrich Canals
- **Aquatic Weeds!!**

2023 Irrigation Season Update



Monthly Average of Water Sales: Similar Water Year Type



Projected 2023 Total Water Sales
2010-2020 Average Scenario = 99,133 AF
2017 Scenario = 105,638 AF
2019 Scenario = 109,613 AF

Aquatic Weeds





Cache Creek Dam: Source Water



Capay Dam



Actions Taken



- Mechanical removal
- Aquatic pesticide application
 - \$116k expended (budgeted \$80k)
- 2-3x/day trash rack/screen cleaning at Capay Dam
- Pulse flows

General Activities (July 12-August 1)

PROJECTS:

- **2023 Irrigation Season and Algae Treatment/Remediation**
- **Coordinating with County on BOS Presentation**
- **Water Right Reporting Violations; and Appropriator Water Rights**
- **2023 Storm Damage FEMA Reimbursement Process**
- **YSGA – Well Permitting Review; Project Development; Outreach; GSP Implementation; Groundwater Monitoring Program Improvements; Grant Opportunities; Neighboring Subbasin Coordination; Grey Area Projects and Outreach**
- **Outreach with various agencies on District's Recharge Program**
- **Capital Projects – small infrastructure projects and USBR WaterSMART Grant**
- **Voluntary Agreement Process**
- **Various Private Jobs**
- **Drought Assistance – Dry well checks (Contract with Yolo County OES)**
- **Creek Spraying for CCC and Chipper Program for Yolo RCD**
- **Vegetation Management (MERCOSA, NDM and Wild Wings CSAs, Madison and Knights Landing CSDs)**
- **Shared Services: SCWA, private jobs, spraying, etc.**
- **Encroachment Permits, Easement Research, Misc. Water Rights Investigations**

General Activities (July 12-August 1)

OUTREACH:

1. Westside IRWM CC Meeting (July 12)
2. YSGA: Coordination Meeting with Yolo County EH (July 12)
3. YSGA: Hungry Hollow Stakeholder Engagement Prep (July 12)
4. ACWA Regions 2-4 State Leg. Committee Meeting (July 13)
5. Meeting with Paradise Valley Ranch Developer (July 13)
6. YSGA: Video Steering Committee Meeting (July 13)
7. Highland Creek Reservoir Mediation (July 14)
8. YSGA: Executive Committee Meeting (July 24)
9. Meeting with Charles Tyson (July 24)
10. YSGA: TNC Collaboration Opportunity GDE Projects (July 25)
11. YSGA: Ad Hoc DCPC Meeting (July 26)
12. DWR/TNC FloodMAR Coordination Meeting (July 26)
13. ACWA Board of Directors Workshop and Meeting (July 27-28)
14. YSGA: Coordination Meeting with John Brennan –
Groundwater Recharge Project at Roosevelt Ranches (July 31)
15. YSGA: Meeting with Annie Main (August 1)
16. LACOSAN/Geysers Project Check-in Meeting (August 1)

Upcoming Meetings & Events

1. YSGA/Farm Bureau Coordination Meeting (August 2)
2. YSGA: Coordination Meeting with Sac County GSA (August 3)
3. NRCS Ditch Tour (August 4)
4. YSGA/YCEH Coordination Meeting (August 4, 11, 18, and 25)
5. NCWA: Bay-Delta Task Force Meeting (August 7 and September 5)
6. Yolo County Farm Bureau Board Meeting (August 8)
7. Yolo Priority 2 Basin Discussion with NCWA (August 11)
8. ACWA SGMA Implementation Meeting (August 16)
9. EDF / Water Data Consortium: Cross-Pilot Water Accounting Platform Coordination (August 17)
10. Butte County Brown Bag Webinar: Recharge (August 23)
11. NCWA: Bay-Delta Task Force Meeting (September 5)
12. NCWA Groundwater Management Task Force Meeting (September 11)
13. Drought/Groundwater Update to Board of Supervisors (September 12)
14. YSGA: Board of Directors Meeting (September 18)
15. Yolo Land Trust's A Day in the Country (October 1)
16. Tentative: *South East Geysers Effluent Pipeline Tour – 25 Years of Success* (November 2 at 9:30 a.m.)

Agenda Item #10

General Discussion

Opportunity for Board Members to ask questions for clarification, provide information to staff, request staff to report back on a matter, or direct staff to place a matter on a subsequent agenda.

Agenda Item #11

Payment of Bills

Consider the approval and payment of the bills
(Checks #62531-62541)

Agenda Item #12

Closed Session: Bay-Delta

Conference with legal counsel for existing administrative proceeding and anticipated litigation/significant exposure to litigation pursuant to Government Code 54956.9, subsections (d)(1) and (d)(2) – State Water Resources Control Board Bay/Delta Plan update proceeding.

Closed Session Report

Agenda Item #13
Adjourn